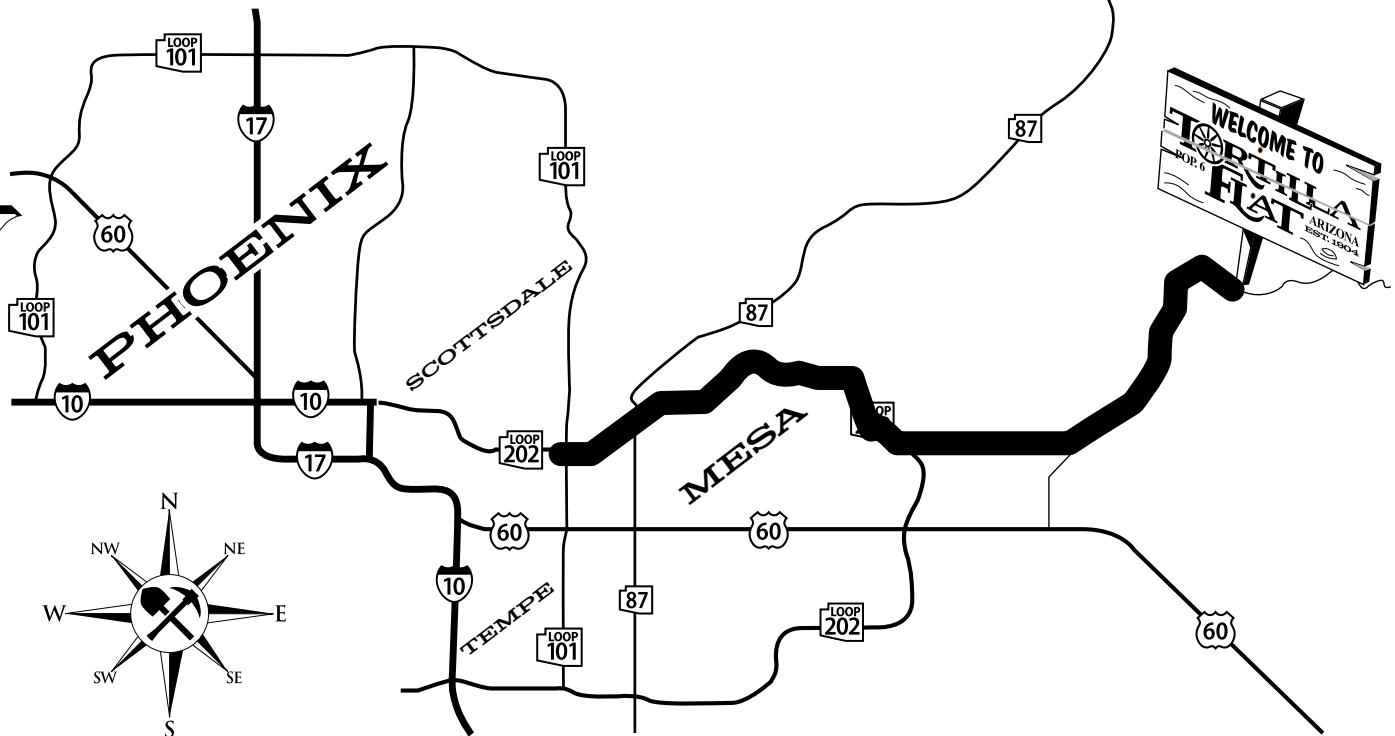


Driving Directions



Taking the 202 Red Mountain

If you're on Interstate 10 coming from West Phoenix, Goodyear, Avondale, etc. ...

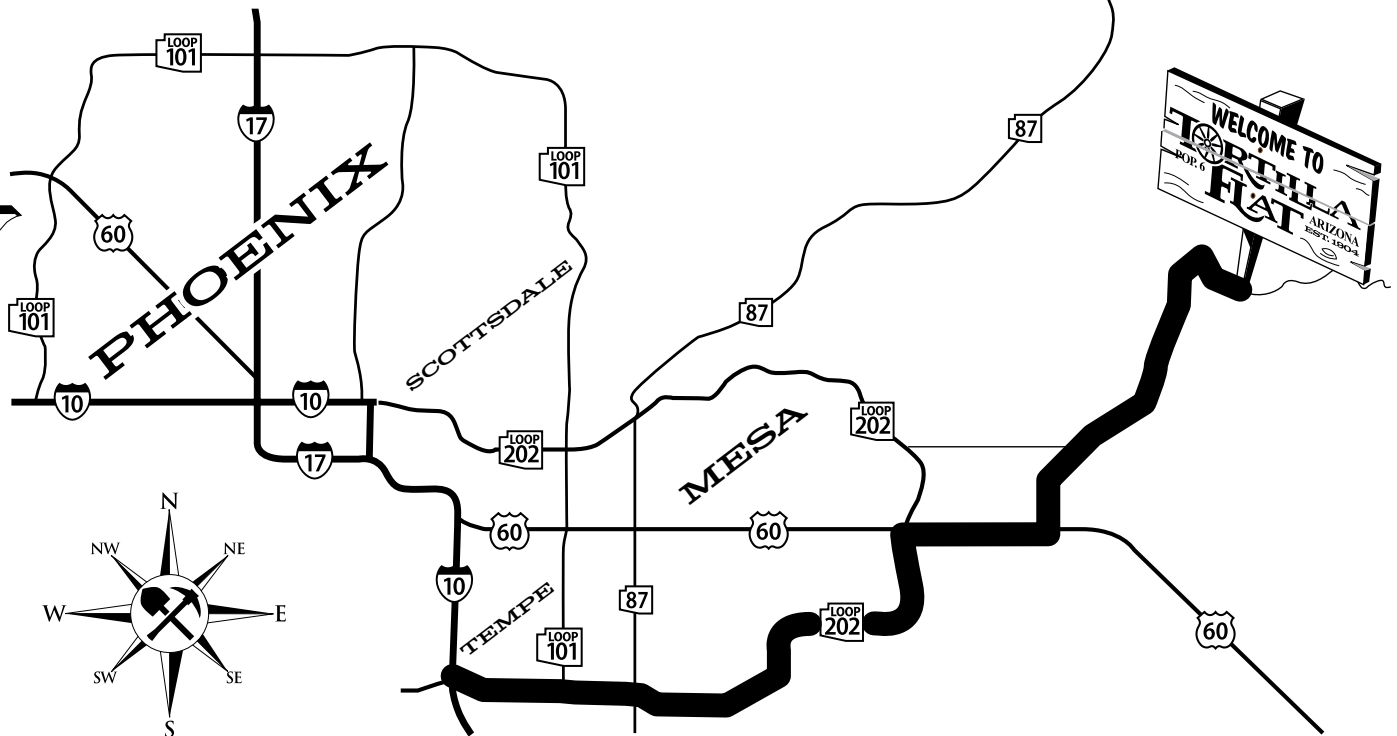
- Stay on I-10 through downtown Phoenix and Tempe
- Use the right 2 lanes to take exit 147A-147B for AZ-202 Loop East
- Keep left to continue toward AZ-202 Loop East
- Continue onto AZ-202 Loop East
- *Skip ahead to Step 1 on this page.*

If you're on Loop AZ-101 coming from Cave Creek, Carefree, Scottsdale, etc. ...

- Use the right 2 lanes to take exit 51 to merge onto AZ-202 Loop E
- Continue onto AZ-202 Loop East
- *Skip ahead to Step 1 on this page.*

1. Continue onto AZ-202 Loop E for until it curves to AZ-202 South
2. Continue onto AZ-202 South until exit 26 for Brown Rd
3. Keep left at the fork to continue toward E Brown Rd
4. At the traffic circle, take the 2nd exit onto E Brown Rd
5. At the next traffic circle, take the 1st exit and stay on E Brown Rd
6. Continue onto W Lost Dutchman Blvd
7. Turn left onto AZ-88 E/N Apache Trail and continue until you reach Tortilla Flat

Driving Directions



Taking the US60

If you're on the US-60 coming from Tempe, South Phoenix

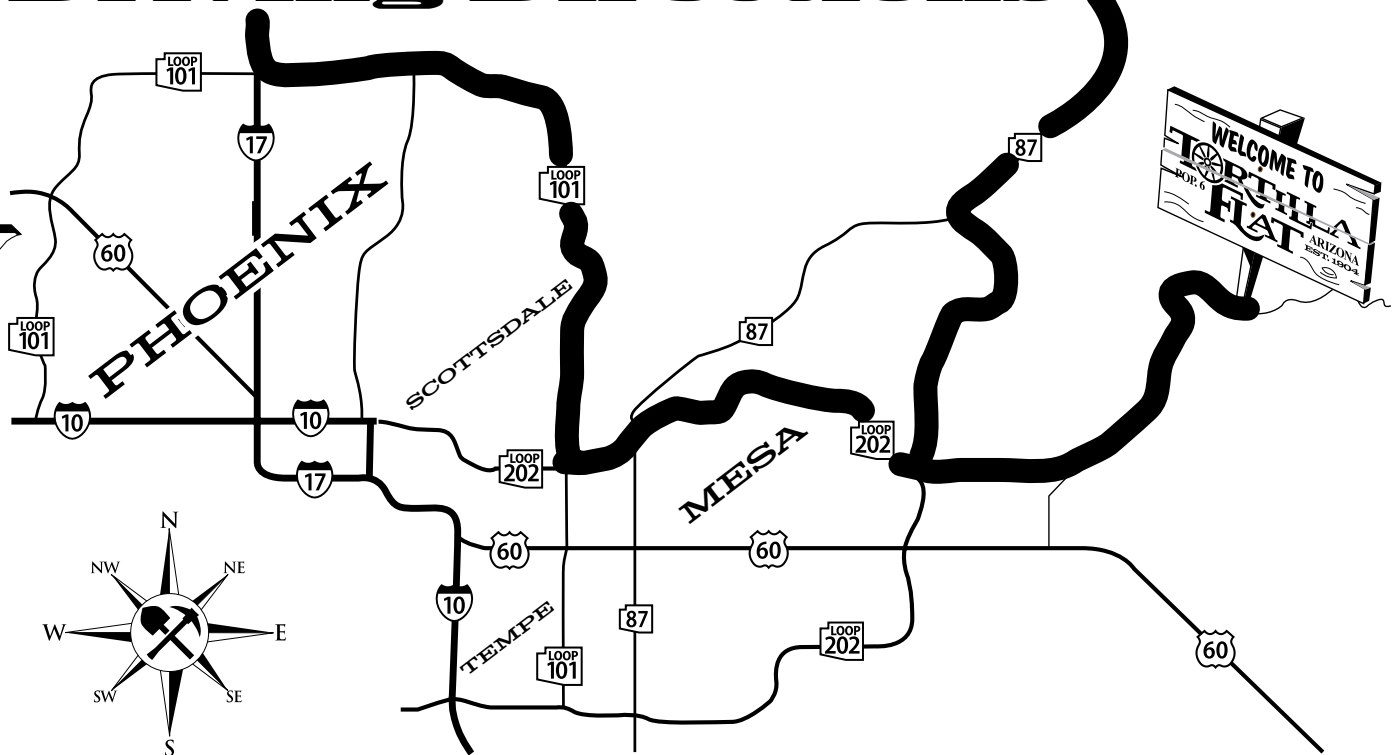
- Continue on US-60 past Loop AZ-101 toward Mesa/Apache Junction/Globe
- Skip ahead to Step 1 on this page.

If you're on Loop AZ-202 coming from Chandler, Gilbert, Queen Creek, San Tan Valley

- Continue onto AZ-202
- Use the right 2 lanes to take exit 30A to merge onto US-60 East toward Globe
- Continue US-60 East
- Skip ahead to Step 1 on this page.

1. Take exit 196 for AZ-88 E/Idaho Rd
2. Use the left 2 lanes to turn left onto AZ-88 E/S Idaho Rd
3. Turn right onto N Apache Trail
4. At the traffic circle, take the 2nd exit onto AZ-88 E/N Apache Trail
5. Use the right 2 lanes to take exit 30A to merge onto US-60 E toward Globe
6. Take exit 196 for AZ-88 E/Idaho Rd
7. Use the left 2 lanes to turn left onto AZ-88 E/S Idaho Rd
8. Turn right onto N Apache Trail
9. At the traffic circle, take the 2nd exit onto AZ-88 E/N Apache Trail

Driving Directions



Coming from Northern Arizona

Via Interstate 17 South coming from Prescott, Flagstaff, etc.

- Continue on I-17 South toward Phoenix.
- Use the right 2 lanes to take exit 214C to merge onto AZ-101 Loop East
- Use the right 2 lanes to take exit 51 to merge onto AZ-202 Loop E
- Skip ahead to Step 1 on this page.

Via AZ-87 South coming from Show Low, Payson, etc.

- Head southwest on AZ-87 S toward E Main St
- Take exit 199 for Bush Highway
- Continue on N Bush Hwy. Take Usery Pass Rd to AZ-88 E/N Apache Trail
- Turn left onto N Bush Hwy
- Turn left onto Usery Pass Rd
- Continue onto N Ellsworth Rd
- Turn left onto E Brown Rd
- Skip ahead to Step 6 on this page.

1. Continue onto AZ-202 Loop E for until it curves to AZ-202 South
2. Continue onto AZ-202 South until exit 26 for Brown Rd
3. Keep left at the fork to continue toward E Brown Rd
4. At the traffic circle, take the 2nd exit onto E Brown Rd
5. At the next traffic circle, take the 1st exit and stay on E Brown Rd
6. Continue onto W Lost Dutchman Blvd
7. Turn left onto AZ-88 E/N Apache Trail and continue until you reach Tortilla Flat